

**M54 to M6 Link Road**

**TR010054**

**Volume 2**

## **2.7 Streets, Rights of Way and Access Plans**

Regulation 5(2)(k)

Planning Act 2008

Infrastructure Planning (Applications: Prescribed  
Forms and Procedure) Regulations 2009

January 2020

Infrastructure Planning

Planning Act 2008

**The Infrastructure Planning  
(Applications: Prescribed Forms and  
Procedure) Regulations 2009**

**M54 to M6 Link Road  
Development Consent Order 202[ ]**

---

**Streets, Rights of Way and Access Plans**

---

<b>Regulation Number</b>	Regulation 5(2)(k)
<b>Planning Inspectorate Scheme Reference</b>	TR010054
<b>Application Document Reference</b>	2.7
<b>Author</b>	M54 to M6 Link Road Project Team and Highways England

<b>Version</b>	<b>Date</b>	<b>Status of Version</b>
P01	January 2020	DCO Application

## Schedule of Plans included in this Application Document

Drawing Number	Drawing Title	Revision
HE514465-ACM-DCO-M54_SW_PR_Z-DR-CH-1400	STREETS, RIGHTS OF WAY AND ACCESS PLANS REGULATION 5(2)(K) KEY SHEET	P03
HE514465-ACM-DCO-Z1_SW_PR_Z-DR-CH-1401	STREETS, RIGHTS OF WAY AND ACCESS PLANS REGULATION 5(2)(K) SHEET 1 OF 10	P02
HE514465-ACM-DCO-Z1_SW_PR_Z-DR-CH-1402	STREETS, RIGHTS OF WAY AND ACCESS PLANS REGULATION 5(2)(K) SHEET 2 OF 10	P02
HE514465-ACM-DCO-Z1_SW_PR_Z-DR-CH-1403	STREETS, RIGHTS OF WAY AND ACCESS PLANS REGULATION 5(2)(K) SHEET 3 OF 10	P02
HE514465-ACM-DCO-Z1_SW_PR_Z-DR-CH-1404	STREETS, RIGHTS OF WAY AND ACCESS PLANS REGULATION 5(2)(K) SHEET 4 OF 10	P03
HE514465-ACM-DCO-Z2_SW_PR_Z-DR-CH-1405	STREETS, RIGHTS OF WAY AND ACCESS PLANS REGULATION 5(2)(K) SHEET 5 OF 10	P03
HE514465-ACM-DCO-Z3_SW_PR_Z-DR-CH-1406	STREETS, RIGHTS OF WAY AND ACCESS PLANS REGULATION 5(2)(K) SHEET 6 OF 10	P02
HE514465-ACM-DCO-Z3_SW_PR_Z-DR-CH-1407	STREETS, RIGHTS OF WAY AND ACCESS PLANS REGULATION 5(2)(K) SHEET 7 OF 10	P02
HE514465-ACM-DCO-Z3_SW_PR_Z-DR-CH-1408	STREETS, RIGHTS OF WAY AND ACCESS PLANS REGULATION 5(2)(K) SHEET 8 OF 10	P02
HE514465-ACM-DCO-Z3_SW_PR_Z-DR-CH-1409	STREETS, RIGHTS OF WAY AND ACCESS PLANS REGULATION 5(2)(K) SHEET 9 OF 10	P02
HE514465-ACM-DCO-Z3_SW_PR_Z-DR-CH-1410	STREETS, RIGHTS OF WAY AND ACCESS PLANS REGULATION 5(2)(K) SHEET 10 OF 10	P02





- NOTES
1. THIS DRAWING IS TO BE READ IN CONJUNCTION WITH ALL OTHER RELEVANT DOCUMENTATION.
  2. DO NOT SCALE FROM THIS DRAWING, USE ONLY PRINTED DIMENSIONS.
  3. ALL DIMENSIONS IN MILLIMETRES, ALL CHAINAGES, LEVELS AND COORDINATES ARE IN METRES UNLESS DEFINED OTHERWISE.
  4. THIS DRAWING IS TO BE READ IN CONJUNCTION WITH THE PROJECT HEALTH & SAFETY FILE FOR ANY IDENTIFIED POTENTIAL RISKS.
  5. THE WORKS ARE SHOWN ILLUSTRATIVELY ONLY AND ARE SUBJECT TO CHANGE THROUGH DETAILED DESIGN IN ACCORDANCE WITH THE TERMS OF THE DEVELOPMENT CONSENT ORDER.

KEY

— LIMITS OF LAND TO BE ACQUIRED OR USED PERMANENTLY OR TEMPORARILY (THE ORDER LIMITS)

— LAND NOT INCLUDED WITHIN THE ORDER LIMITS

First Issue	MW	RR	06/12/19	P01
Updated following Consultee comments	MW	RR	16/01/20	P02
Minor amendments	MW	RR	21/01/20	P03
Revision Details	By	Check	Date	Suffix

Purpose of issue

DCO APPLICATION

Client

Highways England

Floor 5

Two Colmore Square

38 Colmore Circus

Birmingham

B4 6BN

Development Consent Order Number

TR010054

Project Title

M54 to M6 Link Road

Development Consent Order Drawing Number

TR010054/APP/2.7

Drawing Title

STREETS, RIGHTS OF WAY AND ACCESS PLANS REGULATION 5(2)(K) KEY SHEET

Designed

MW

Drawn

MW

Checked

AM

Approved

RR

Date

21/01/20

Internal Project No.

60536736

Suitability

S8

Scale @ A1

1:20000H/1:20000V

Zone

Development Consent Order

THIS DOCUMENT HAS BEEN PREPARED PURSUANT TO AND SUBJECT TO THE TERMS OF AECOM'S APPOINTMENT BY ITS CLIENT. AECOM ACCEPTS NO LIABILITY FOR ANY USE OF THIS DOCUMENT OTHER THAN BY ITS ORIGINAL CLIENT OR FOLLOWING AECOM'S EXPRESS AGREEMENT TO SUCH USE, AND ONLY FOR THE PURPOSES FOR WHICH IT WAS PREPARED AND PROVIDED.

Drawing Number

HE514465 -ACM -DCO -M54\_SW\_PR\_Z

1 Originator

1 Volume

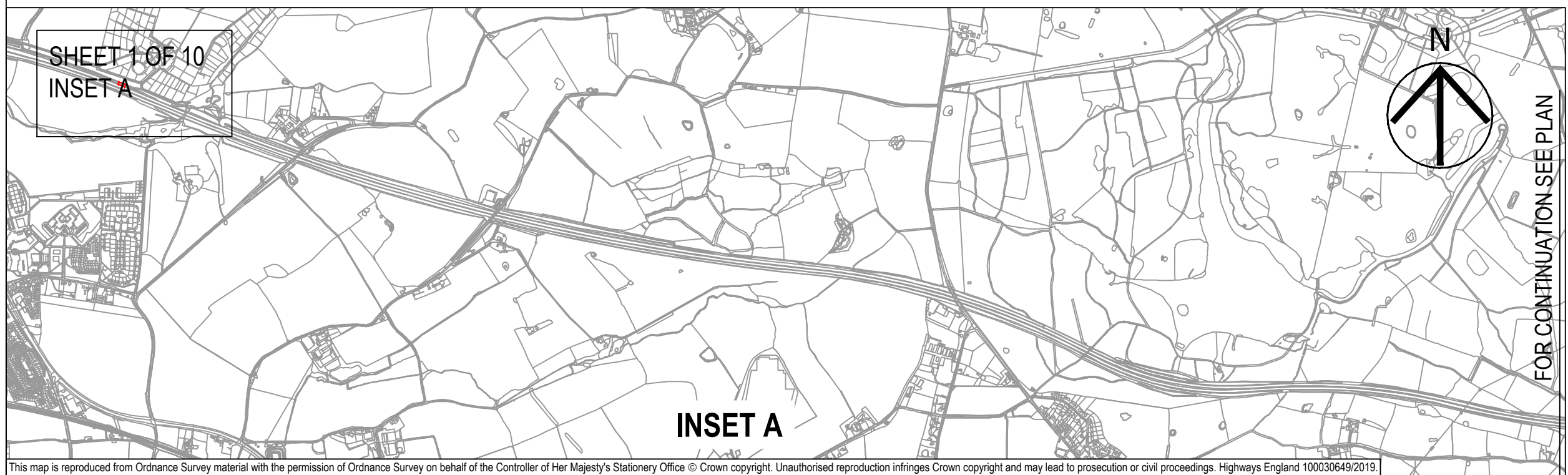
Location

1 Type 1 Role 1 Number

Rev

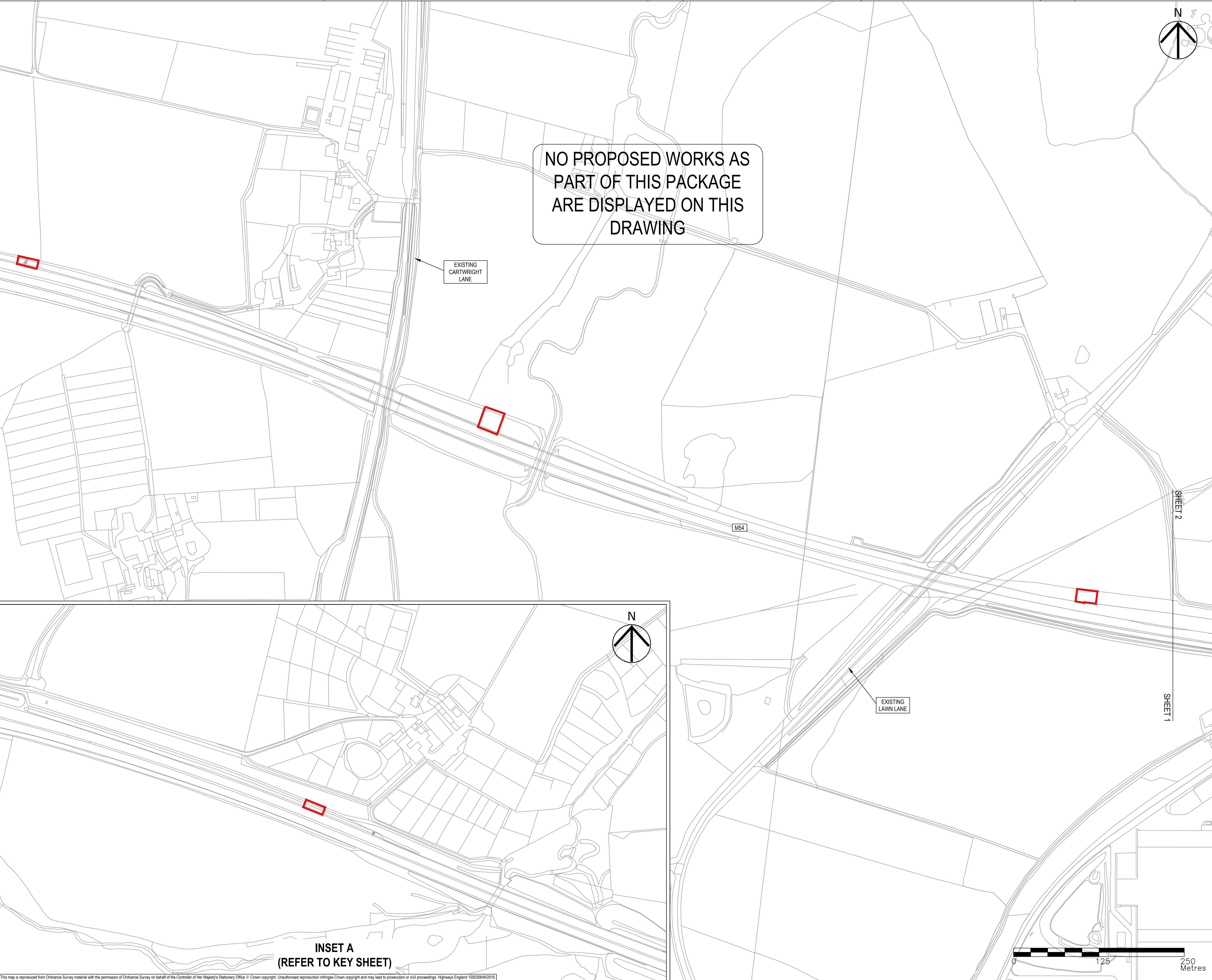
P03

FOR CONTINUATION SEE INSET A



FOR CONTINUATION SEE PLAN





- NOTES
- THIS DRAWING IS TO BE READ IN CONJUNCTION WITH ALL OTHER RELEVANT DOCUMENTATION.
  - DO NOT SCALE FROM THIS DRAWING, USE ONLY PRINTED DIMENSIONS.
  - ALL DIMENSIONS IN MILLIMETRES, ALL CHAINAGES, LEVELS AND COORDINATES ARE IN METRES UNLESS DEFINED OTHERWISE.
  - THIS DRAWING IS TO BE READ IN CONJUNCTION WITH THE PROJECT HEALTH & SAFETY FILE FOR ANY IDENTIFIED POTENTIAL RISKS.
  - THE WORKS ARE SHOWN ILLUSTRATIVELY ONLY AND ARE SUBJECT TO CHANGE THROUGH DETAILED DESIGN IN ACCORDANCE WITH THE TERMS OF THE DEVELOPMENT CONSENT ORDER.
  - AREAS OF EXISTING CARRIAGEWAY TO BE REMOVED ARE SHOWN FOR INFORMATION ONLY. THESE AREAS ARE NOT TO BE STOPPED UP AS THEY WILL REMAIN WITHIN THE PUBLIC HIGHWAY BOUNDARY AND IN SOME CASES DIRECTLY REPLACED WITH NEW HIGHWAY ALIGNMENTS.

- KEY
- LIMITS OF LAND TO BE ACQUIRED OR USED PERMANENTLY OR TEMPORARILY (THE ORDER LIMITS)
  - LAND NOT INCLUDED WITHIN THE ORDER LIMITS
  - EXISTING HIGHWAY TO BE STOPPED UP
  - AREAS OF EXISTING CARRIAGEWAY TO BE REMOVED
  - PROPOSED / IMPROVED PRIVATE MEANS OF ACCESS
  - PROPOSED / IMPROVED MAINTENANCE TRACK
  - EXISTING PRIVATE MEANS OF ACCESS TO BE STOPPED UP
  - EXISTING RIGHT OF WAY (BRIDLEWAY)
  - EXISTING RIGHT OF WAY (FOOTPATH)
  - EXISTING RIGHT OF WAY TO BE REMOVED
  - PROPOSED RIGHT OF WAY (BRIDLEWAY)
  - PROPOSED RIGHT OF WAY (FOOTPATH)
  - PROPOSED FOOTWAY
  - PROPOSED SHARED FOOTWAY / CYCLEWAY
  - PRIVATE MEANS OF ACCESS / RIGHT OF WAY TO BE IMPROVED, CREATED OR STOPPED UP DETAILED IN SCHEDULE 4
  - START / END POINT OF AREA OF EXISTING ROAD TO BE CREATED OR STOPPED UP DETAILED IN SCHEDULE 4
  - PROPOSED STRUCTURE

First Issue	MW	RR	06/12/19	P01
Updated following Consultee comments	MW	RR	16/01/20	P02
Revision Details	By	Check	Date	Suffix

Purpose of issue	DCO APPLICATION
Client	Highways England Floor 5 38 Colmore Circus Birmingham B4 6BN
Development Consent Order Number	TR010054
Project Title	M54 to M6 Link Road

Development Consent Order Drawing Number  
**TR010054/APP/2.7**

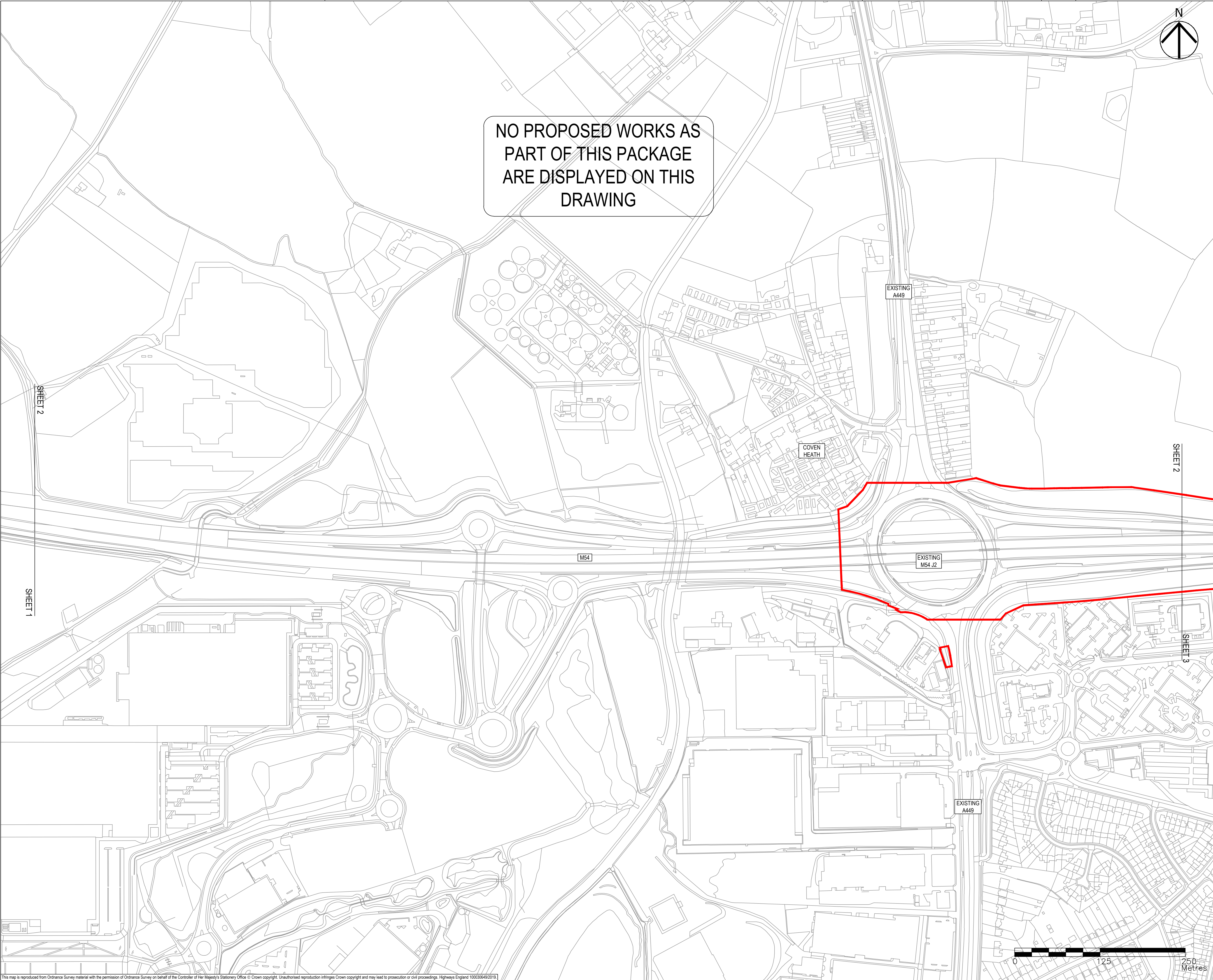
Drawing Title  
**STREETS, RIGHTS OF WAY  
AND ACCESS PLANS  
REGULATION 5(2)(K)  
SHEET 1 OF 10**

Designed MW	Drawn MW	Checked AM	Approved RR	Date 16/01/20
Internal Project No. 60536736		Suitability S8		
Scale @ A1 1:2500H/1:2500V		Zone Development Consent Order		


THIS DOCUMENT HAS BEEN PREPARED PURSUANT TO AND SUBJECT TO THE TERMS OF AECOM'S APPOINTMENT BY ITS CLIENT. AECOM ACCEPTS NO LIABILITY FOR ANY USE OF THIS DOCUMENT OTHER THAN BY ITS ORIGINAL CLIENT OR FOLLOWING AECOM'S EXPRESS AGREEMENT TO SUCH USE, AND ONLY FOR THE PURPOSES FOR WHICH IT WAS PREPARED AND PROVIDED.

Drawing Number Highways England PIN <b>HE514465</b>	1 Originator <b>-ACM</b>	1 Volume <b>-DCO</b>	Rev <b>P02</b>
Location <b>Z1_SW_PR_Z</b>	1 Type <b>-DR-CH-1401</b>	1 Role <b>1 Number</b>	





NO PROPOSED WORKS AS  
PART OF THIS PACKAGE  
ARE DISPLAYED ON THIS  
DRAWING



- NOTES
1. THIS DRAWING IS TO BE READ IN CONJUNCTION WITH ALL OTHER RELEVANT DOCUMENTATION.
  2. DO NOT SCALE FROM THIS DRAWING. USE ONLY PRINTED DIMENSIONS.
  3. ALL DIMENSIONS IN MILLIMETRES. ALL CHAINAGES, LEVELS AND COORDINATES ARE IN METRES UNLESS DEFINED OTHERWISE.
  4. THIS DRAWING IS TO BE READ IN CONJUNCTION WITH THE PROJECT HEALTH & SAFETY FILE FOR ANY IDENTIFIED POTENTIAL RISKS.
  5. THE WORKS ARE SHOWN ILLUSTRATIVELY ONLY AND ARE SUBJECT TO CHANGE THROUGH DETAILED DESIGN IN ACCORDANCE WITH THE TERMS OF THE DEVELOPMENT CONSENT ORDER.
  6. AREAS OF EXISTING CARRIAGEWAY TO BE REMOVED ARE SHOWN FOR INFORMATION ONLY. THESE AREAS ARE NOT TO BE STOPPED UP AS THEY WILL REMAIN WITHIN THE PUBLIC HIGHWAY BOUNDARY AND IN SOME CASES DIRECTLY REPLACED WITH NEW HIGHWAY ALIGNMENTS.

- KEY
- LIMITS OF LAND TO BE ACQUIRED OR USED PERMANENTLY OR TEMPORARILY (THE ORDER LIMITS)
  - LAND NOT INCLUDED WITHIN THE ORDER LIMITS
  - EXISTING HIGHWAY TO BE STOPPED UP
  - AREAS OF EXISTING CARRIAGEWAY TO BE REMOVED
  - PROPOSED / IMPROVED PRIVATE MEANS OF ACCESS
  - PROPOSED / IMPROVED MAINTENANCE TRACK
  - EXISTING PRIVATE MEANS OF ACCESS TO BE STOPPED UP
  - EXISTING RIGHT OF WAY (BRIDLEWAY)
  - EXISTING RIGHT OF WAY (FOOTPATH)
  - EXISTING RIGHT OF WAY TO BE REMOVED
  - PROPOSED RIGHT OF WAY (BRIDLEWAY)
  - PROPOSED RIGHT OF WAY (FOOTPATH)
  - PROPOSED FOOTWAY
  - PROPOSED SHARED FOOTWAY / CYCLEWAY
  - PRIVATE MEANS OF ACCESS / RIGHT OF WAY TO BE IMPROVED, CREATED OR STOPPED UP DETAILED IN SCHEDULE 4
  - START / END POINT OF AREA OF EXISTING ROAD TO BE CREATED OR STOPPED UP DETAILED IN SCHEDULE 4
  - PROPOSED STRUCTURE

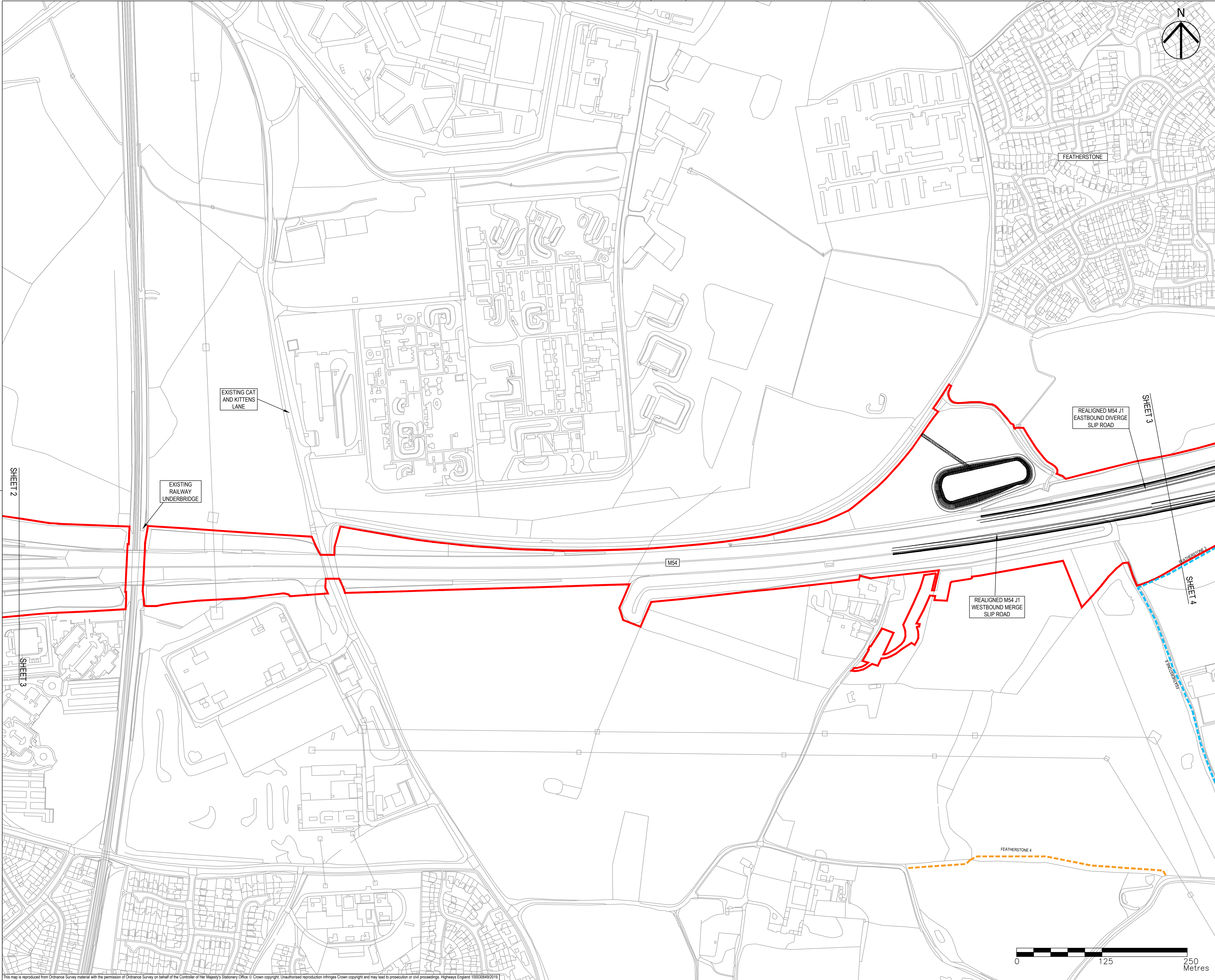
First Issue	MW	RR	06/12/19	P01
Updated following Consultee comments	MW	RR	16/01/20	P02
Revision Details	By	Check	Date	Suffix

Purpose of issue	DCO APPLICATION
Client	Highways England Floor 5 Two Colmore Square 38 Colmore Circus Birmingham B4 6BN
Development Consent Order Number	TR010054
Project Title	M54 to M6 Link Road

Development Consent Order Drawing Number	TR010054/APP/2.7
Drawing Title	STREETS, RIGHTS OF WAY AND ACCESS PLANS REGULATION 5(2)(K) SHEET 2 OF 10

Designed MW	Drawn MW	Checked AM	Approved RR	Date 16/1/2020
Internal Project No. 60536736		Suitability S8	Zone Development Consent Order	
Scale @ A1 1:2500H/1:2500V				
THIS DOCUMENT HAS BEEN PREPARED PURSUANT TO AND SUBJECT TO THE TERMS OF AECOM'S APPOINTMENT BY ITS CLIENT. AECOM ACCEPTS NO LIABILITY FOR ANY USE OF THIS DOCUMENT OTHER THAN BY ITS ORIGINAL CLIENT OR FOLLOWING AECOM'S EXPRESS AGREEMENT TO SUCH USE, AND ONLY FOR THE PURPOSES FOR WHICH IT WAS PREPARED AND PROVIDED.				
Drawing Number Highways England PIN HE514465		1 Originator -ACM	1 Volume -DCO -	Rev P02
Location Z1 SW PR Z		-DR-CH-1402		
		1 Type	1 Role	1 Number





- NOTES
- THIS DRAWING IS TO BE READ IN CONJUNCTION WITH ALL OTHER RELEVANT DOCUMENTATION.
  - DO NOT SCALE FROM THIS DRAWING. USE ONLY PRINTED DIMENSIONS.
  - ALL DIMENSIONS IN MILLIMETRES. ALL CHAINAGES, LEVELS AND COORDINATES ARE IN METRES UNLESS DEFINED OTHERWISE.
  - THIS DRAWING IS TO BE READ IN CONJUNCTION WITH THE PROJECT HEALTH & SAFETY FILE FOR ANY IDENTIFIED POTENTIAL RISKS.
  - THE WORKS ARE SHOWN ILLUSTRATIVELY ONLY AND ARE SUBJECT TO CHANGE THROUGH DETAILED DESIGN IN ACCORDANCE WITH THE TERMS OF THE DEVELOPMENT CONSENT ORDER.
  - AREAS OF EXISTING CARRIAGEWAY TO BE REMOVED ARE SHOWN FOR INFORMATION ONLY. THESE AREAS ARE NOT TO BE STOPPED UP AS THEY WILL REMAIN WITHIN THE PUBLIC HIGHWAY BOUNDARY AND IN SOME CASES DIRECTLY REPLACED WITH NEW HIGHWAY ALIGNMENTS.

- KEY
- LIMITS OF LAND TO BE ACQUIRED OR USED PERMANENTLY OR TEMPORARILY (THE ORDER LIMITS)
  - LAND NOT INCLUDED WITHIN THE ORDER LIMITS
  - EXISTING HIGHWAY TO BE STOPPED UP
  - AREAS OF EXISTING CARRIAGEWAY TO BE REMOVED
  - PROPOSED / IMPROVED PRIVATE MEANS OF ACCESS
  - PROPOSED / IMPROVED MAINTENANCE TRACK
  - EXISTING PRIVATE MEANS OF ACCESS TO BE STOPPED UP
  - EXISTING RIGHT OF WAY (BRIDLEWAY)
  - EXISTING RIGHT OF WAY (FOOTPATH)
  - EXISTING RIGHT OF WAY TO BE REMOVED
  - PROPOSED RIGHT OF WAY (BRIDLEWAY)
  - PROPOSED RIGHT OF WAY (FOOTPATH)
  - PROPOSED FOOTWAY
  - PROPOSED SHARED FOOTWAY / CYCLEWAY
  - PRIVATE MEANS OF ACCESS / RIGHT OF WAY TO BE IMPROVED, CREATED OR STOPPED UP DETAILED IN SCHEDULE 4
  - START / END POINT OF AREA OF EXISTING ROAD TO BE CREATED OR STOPPED UP DETAILED IN SCHEDULE 4
  - PROPOSED STRUCTURE

First Issue	MW	RR	06/12/19	P01
Updated following Consultee comments	MW	RR	16/01/20	P02
Revision Details	By	Check	Date	Suffix

Purpose of issue

DCO APPLICATION

Client

Highways England

Floor 5

Two Colmore Square

38 Colmore Circus

Birmingham

B4 6BN



Development Consent Order Number

TR010054

Project Title

M54 to M6 Link Road

Development Consent Order Drawing Number

TR010054/APP/2.7

Drawing Title

STREETS, RIGHTS OF WAY AND ACCESS PLANS

REGULATION 5(2)(K)


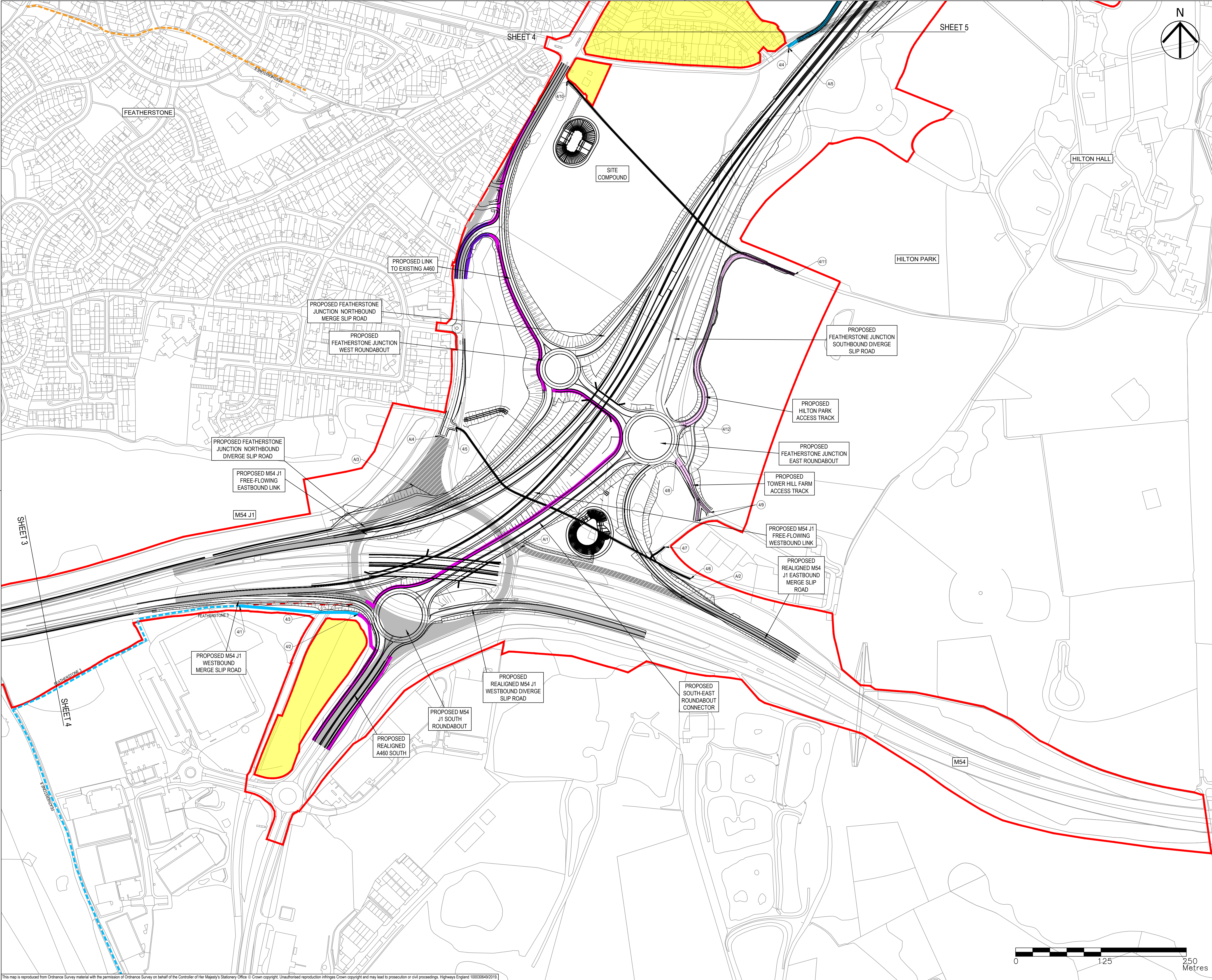
SHEET 3 OF 10

Designed	MW	Drawn	AM	Checked	RR	Approved	RR	Date	16/01/20
Internal Project No.	60536736	Suitability	S8	Scale @ A1	1:2500H/1:2500V	Zone	Development Consent Order		

THIS DOCUMENT HAS BEEN PREPARED PURSUANT TO AND SUBJECT TO THE TERMS OF AECOM'S APPOINTMENT BY ITS CLIENT. AECOM ACCEPTS NO LIABILITY FOR ANY USE OF THIS DOCUMENT OTHER THAN BY ITS ORIGINAL CLIENT OR FOLLOWING AECOM'S EXPRESS AGREEMENT TO SUCH USE, AND ONLY FOR THE PURPOSES FOR WHICH IT WAS PREPARED AND PROVIDED.

Drawing Number	HE514465	1 Originator	1 Volume	Rev	P02
Highways England PIN	ACM	Location	Z1_SW_PR_Z	1 Type	1 Role
Location	DR-CH-1403	1 Type	1 Role	1 Number	





- NOTES
1. THIS DRAWING IS TO BE READ IN CONJUNCTION WITH ALL OTHER RELEVANT DOCUMENTATION.
  2. DO NOT SCALE FROM THIS DRAWING. USE ONLY PRINTED DIMENSIONS.
  3. ALL DIMENSIONS IN MILLIMETRES, ALL CHAINAGES, LEVELS AND COORDINATES ARE IN METRES UNLESS DEFINED OTHERWISE.
  4. THIS DRAWING IS TO BE READ IN CONJUNCTION WITH THE PROJECT HEALTH & SAFETY FILE FOR ANY IDENTIFIED POTENTIAL RISKS.
  5. THE WORKS ARE SHOWN ILLUSTRATIVELY ONLY AND ARE SUBJECT TO CHANGE THROUGH DETAILED DESIGN IN ACCORDANCE WITH THE TERMS OF THE DEVELOPMENT CONSENT ORDER.
  6. AREAS OF EXISTING CARRIAGEWAY TO BE REMOVED ARE SHOWN FOR INFORMATION ONLY. THESE AREAS ARE NOT TO BE STOPPED UP AS THEY WILL REMAIN WITHIN THE PUBLIC HIGHWAY BOUNDARY AND IN SOME CASES DIRECTLY REPLACED WITH NEW HIGHWAY ALIGNMENTS.

- KEY
- LIMITS OF LAND TO BE ACQUIRED OR USED PERMANENTLY OR TEMPORARILY (THE ORDER LIMITS)
  - LAND NOT INCLUDED WITHIN THE ORDER LIMITS
  - EXISTING HIGHWAY TO BE STOPPED UP
  - AREAS OF EXISTING CARRIAGEWAY TO BE REMOVED
  - PROPOSED / IMPROVED PRIVATE MEANS OF ACCESS
  - PROPOSED / IMPROVED MAINTENANCE TRACK
  - EXISTING PRIVATE MEANS OF ACCESS TO BE STOPPED UP
  - EXISTING RIGHT OF WAY (BRIDLEWAY)
  - EXISTING RIGHT OF WAY (FOOTPATH)
  - EXISTING RIGHT OF WAY TO BE REMOVED
  - PROPOSED RIGHT OF WAY (BRIDLEWAY)
  - PROPOSED RIGHT OF WAY (FOOTPATH)
  - PROPOSED FOOTWAY
  - PROPOSED SHARED FOOTWAY / CYCLEWAY
  - PRIVATE MEANS OF ACCESS / RIGHT OF WAY TO BE IMPROVED, CREATED OR STOPPED UP DETAILED IN SCHEDULE 4
  - START / END POINT OF AREA OF EXISTING ROAD TO BE CREATED OR STOPPED UP DETAILED IN SCHEDULE 4
  - PROPOSED STRUCTURE

First Issue	MW	RR	06/12/19	P01
Updated following Consultee comments	MW	RR	16/01/20	P02
Minor amendments.	MW	RR	21/01/20	P03
Revision Details	By	Check	Date	Suffix

Purpose of issue		DCO APPLICATION	
Client		Highways England	
Floor 5		Two Colmore Square	
88 Colmore Circus		Birmingham	
B4 6BN		Development Consent Order Number	
		TR010054	
Project Title		M54 to M6 Link Road	

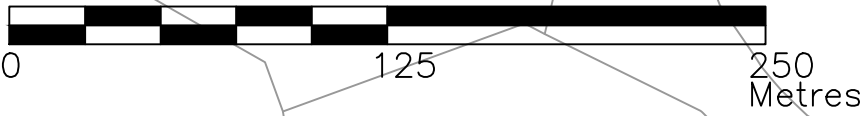
Development Consent Order Drawing Number	TR010054/APP/2.7
------------------------------------------	------------------

STREETS, RIGHTS OF WAY AND ACCESS PLANS  
REGULATION 5(2)(K)  
SHEET 4 OF 10

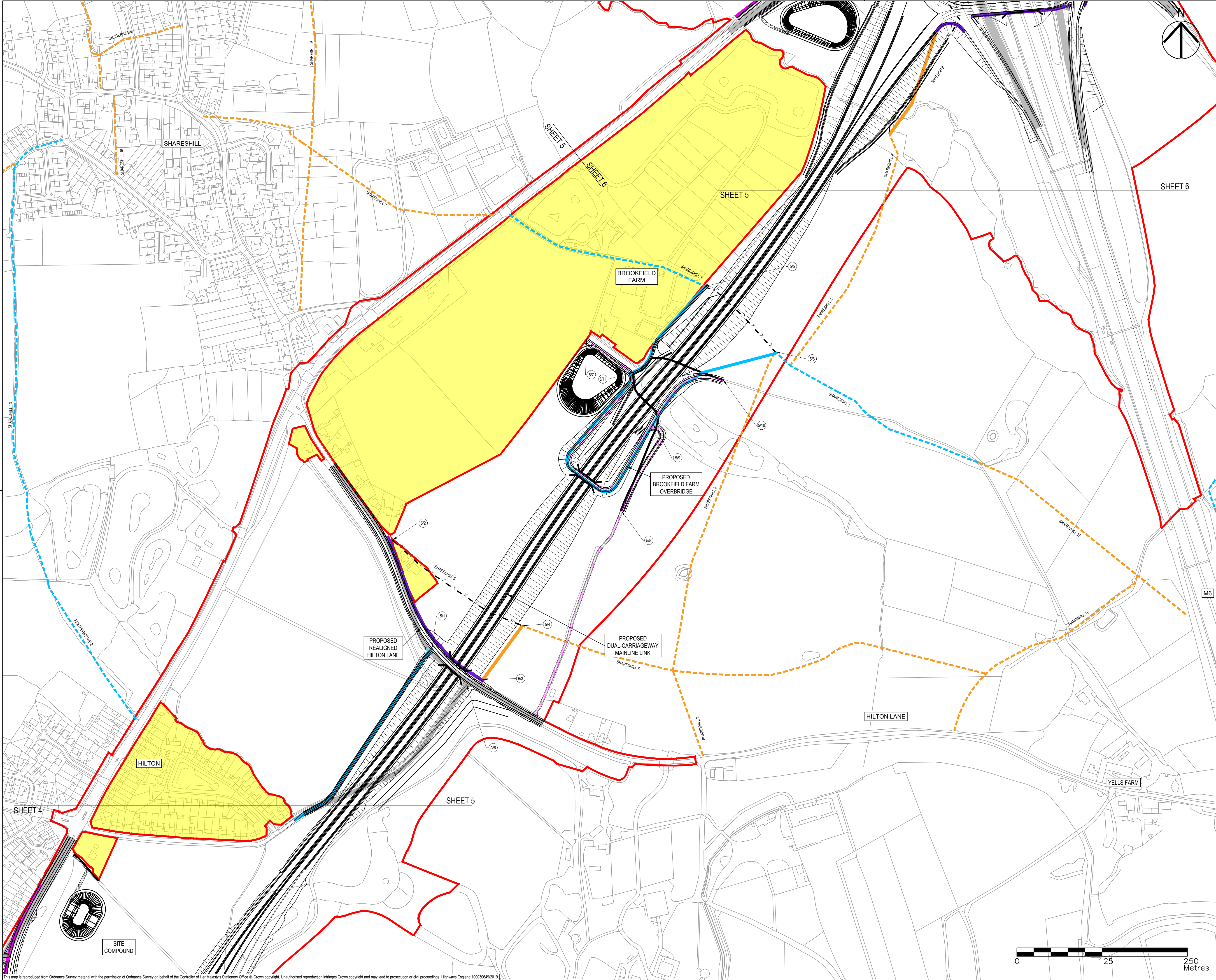
Designed MW	Drawn MW	Checked AM	Approved RR	Date 21/01/20
Internal Project No. 60536736		Suitability S8		
Scale @ A1 1:2500H/1:2500V		Zone Development Consent Order		

THIS DOCUMENT HAS BEEN PREPARED PURSUANT TO AND SUBJECT TO THE TERMS OF AECOM'S APPOINTMENT BY ITS CLIENT. AECOM ACCEPTS NO LIABILITY FOR ANY USE OF THIS DOCUMENT OTHER THAN BY ITS ORIGINAL CLIENT OR FOLLOWING AECOM'S EXPRESS AGREEMENT TO SUCH USE, AND ONLY FOR THE PURPOSES FOR WHICH IT WAS PREPARED AND PROVIDED.

Drawing Number HE514465	Highways England PIN -ACM	I Originator -DCO-	I Volume -DR-CH-1404	Rev P03
Location Z1_SW_PR_Z	I Type	I Role	I Number	







- NOTES
1. THIS DRAWING IS TO BE READ IN CONJUNCTION WITH ALL OTHER RELEVANT DOCUMENTATION.
  2. DO NOT SCALE FROM THIS DRAWING, USE ONLY PRINTED DIMENSIONS.
  3. ALL DIMENSIONS IN MILLIMETRES, ALL CHAINAGES, LEVELS AND COORDINATES ARE IN METRES UNLESS DEFINED OTHERWISE.
  4. THIS DRAWING IS TO BE READ IN CONJUNCTION WITH THE PROJECT HEALTH & SAFETY FILE FOR ANY IDENTIFIED POTENTIAL RISKS.
  5. THE WORKS ARE SHOWN ILLUSTRATIVELY ONLY AND ARE SUBJECT TO CHANGE THROUGH DETAILED DESIGN IN ACCORDANCE WITH THE TERMS OF THE DEVELOPMENT CONSENT ORDER.
  6. AREAS OF EXISTING CARRIAGEWAY TO BE REMOVED ARE SHOWN FOR INFORMATION ONLY. THESE AREAS ARE NOT TO BE STOPPED UP AS THEY WILL REMAIN WITHIN THE PUBLIC HIGHWAY BOUNDARY AND IN SOME CASES DIRECTLY REPLACED WITH NEW HIGHWAY ALIGNMENTS.

- KEY
- LIMITS OF LAND TO BE ACQUIRED OR USED PERMANENTLY OR TEMPORARILY (THE ORDER LIMITS)
  - LAND NOT INCLUDED WITHIN THE ORDER LIMITS
  - EXISTING HIGHWAY TO BE STOPPED UP
  - AREAS OF EXISTING CARRIAGEWAY TO BE REMOVED
  - PROPOSED / IMPROVED PRIVATE MEANS OF ACCESS
  - PROPOSED / IMPROVED MAINTENANCE TRACK
  - EXISTING PRIVATE MEANS OF ACCESS TO BE STOPPED UP
  - EXISTING RIGHT OF WAY (BRIDLEWAY)
  - EXISTING RIGHT OF WAY (FOOTPATH)
  - EXISTING RIGHT OF WAY TO BE REMOVED
  - PROPOSED RIGHT OF WAY (BRIDLEWAY)
  - PROPOSED RIGHT OF WAY (FOOTPATH)
  - PROPOSED FOOTWAY
  - PROPOSED SHARED FOOTWAY / CYCLEWAY
  - PRIVATE MEANS OF ACCESS / RIGHT OF WAY TO BE IMPROVED, CREATED OR STOPPED UP DETAILED IN SCHEDULE 4
  - START / END POINT OF AREA OF EXISTING ROAD TO BE CREATED OR STOPPED UP DETAILED IN SCHEDULE 4
  - PROPOSED STRUCTURE

First Issue	MW	RR	06/12/19	P01
Updated following Consultee comments	MW	RR	16/01/20	P02
Minor amendments.	MW	RR	21/01/20	P03
Revision Details		By	Check	Date
				Suffix

Purpose of issue		DCO APPLICATION
Client		Highways England Floor 5 20 Colmore Square 20 Colmore Circus Birmingham B4 6BN
Development Consent Order Number		TR010054
Project Title		M54 to M6 Link Road

Development Consent Order Drawing Number	TR010054/APP/2.7
------------------------------------------	------------------

Drawing Title		STREETS, RIGHTS OF WAY AND ACCESS PLANS REGULATION 5(2)(K) SHEET 5 OF 10
---------------	--	--------------------------------------------------------------------------------

Designed MW	Drawn MW	Checked AM	Approved RR	Date 21/01/20
Internal Project No. 60536736		Suitability S8		
Scale @ A1 1:2500H/1:2500V		Zone Development Consent Order		

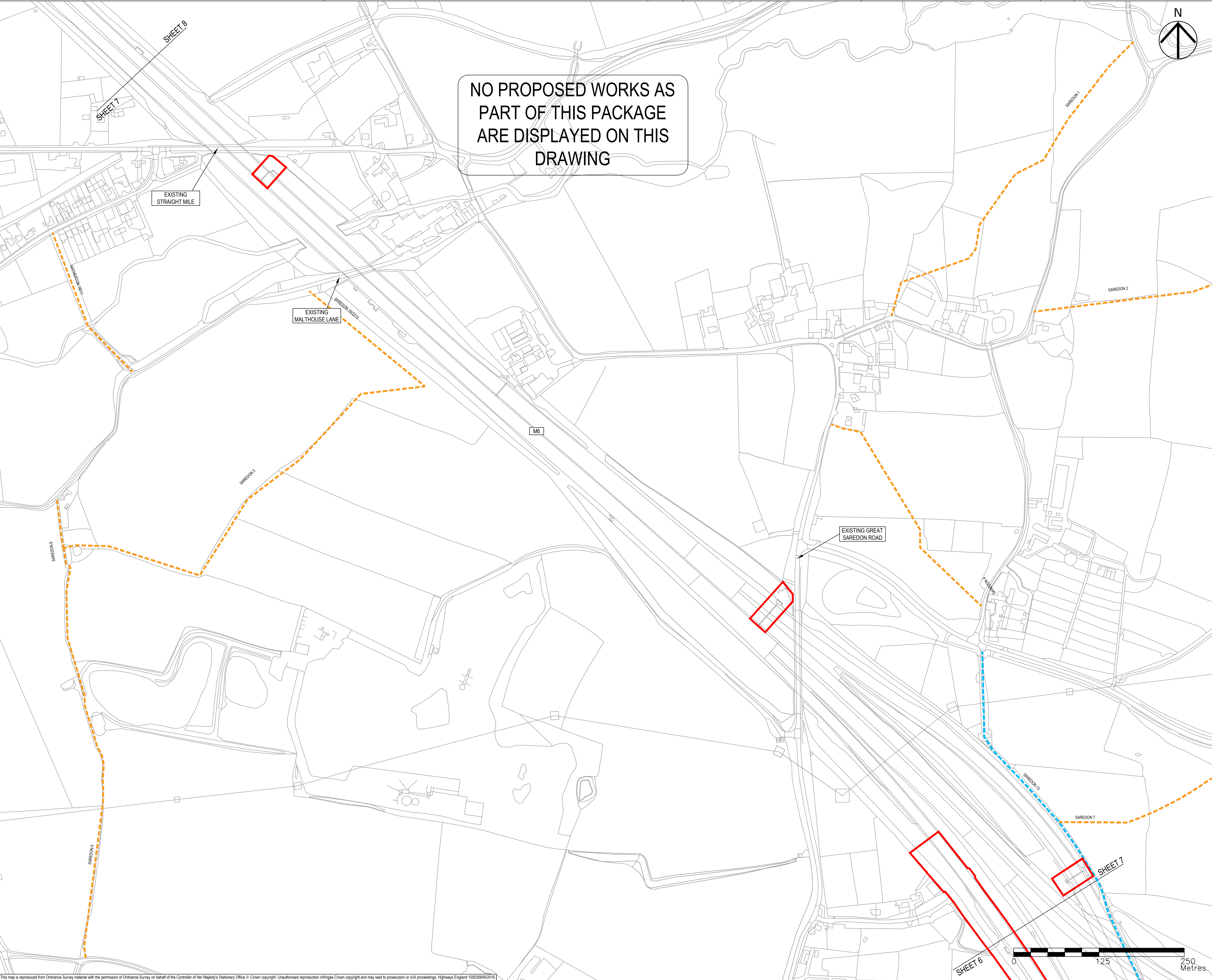
THIS DOCUMENT HAS BEEN PREPARED PURSUANT TO AND SUBJECT TO THE TERMS OF AECOM'S APPOINTMENT BY ITS CLIENT. AECOM ACCEPTS NO LIABILITY FOR ANY USE OF THIS DOCUMENT OTHER THAN BY ITS ORIGINAL CLIENT OR FOLLOWING AECOM'S EXPRESS AGREEMENT TO SUCH USE, AND ONLY FOR THE PURPOSES FOR WHICH IT WAS PREPARED AND PROVIDED.

Drawing Number HE514465	I Originator -ACM	I Volume -DCO-	Rev P03
Location Z2_SW_PR_Z	I Type -DR-CH-1405	I Role 1 Number	









- NOTES
1. THIS DRAWING IS TO BE READ IN CONJUNCTION WITH ALL OTHER RELEVANT DOCUMENTATION.
  2. DO NOT SCALE FROM THIS DRAWING. USE ONLY PRINTED DIMENSIONS.
  3. ALL DIMENSIONS IN MILLIMETRES. ALL CHAINAGES, LEVELS AND COORDINATES ARE IN METRES UNLESS DEFINED OTHERWISE.
  4. THIS DRAWING IS TO BE READ IN CONJUNCTION WITH THE PROJECT HEALTH & SAFETY FILE FOR ANY IDENTIFIED POTENTIAL RISKS.
  5. THE WORKS ARE SHOWN ILLUSTRATIVELY ONLY AND ARE SUBJECT TO CHANGE THROUGH DETAILED DESIGN IN ACCORDANCE WITH THE TERMS OF THE DEVELOPMENT CONSENT ORDER.
  6. AREAS OF EXISTING CARRIAGEWAY TO BE REMOVED ARE SHOWN FOR INFORMATION ONLY. THESE AREAS ARE NOT TO BE STOPPED UP AS THEY WILL REMAIN WITHIN THE PUBLIC HIGHWAY BOUNDARY AND IN SOME CASES DIRECTLY REPLACED WITH NEW HIGHWAY ALIGNMENTS.

- KEY
- LIMITS OF LAND TO BE ACQUIRED OR USED PERMANENTLY OR TEMPORARILY (THE ORDER LIMITS)
  - LAND NOT INCLUDED WITHIN THE ORDER LIMITS
  - EXISTING HIGHWAY TO BE STOPPED UP
  - AREAS OF EXISTING CARRIAGEWAY TO BE REMOVED
  - PROPOSED / IMPROVED PRIVATE MEANS OF ACCESS
  - PROPOSED / IMPROVED MAINTENANCE TRACK
  - EXISTING PRIVATE MEANS OF ACCESS TO BE STOPPED UP
  - EXISTING RIGHT OF WAY (BRIDLEWAY)
  - EXISTING RIGHT OF WAY (FOOTPATH)
  - EXISTING RIGHT OF WAY TO BE REMOVED
  - PROPOSED RIGHT OF WAY (BRIDLEWAY)
  - PROPOSED RIGHT OF WAY (FOOTPATH)
  - PROPOSED FOOTWAY
  - PROPOSED SHARED FOOTWAY / CYCLEWAY
  - PRIVATE MEANS OF ACCESS / RIGHT OF WAY TO BE IMPROVED, CREATED OR STOPPED UP DETAILED IN SCHEDULE 4
  - START / END POINT OF AREA OF EXISTING ROAD TO BE CREATED OR STOPPED UP DETAILED IN SCHEDULE 4
  - PROPOSED STRUCTURE

First Issue	MW	RR	06/12/19	P01
Updated following Consultee comments	MW	RR	16/01/20	P02
Revision Details	By	Check	Date	Suffix

Purpose of issue

**DCO APPLICATION**

Client  
Highways England  
Floor 5  
Two Colmore Square  
38 Colmore Circus  
Birmingham  
B4 6BN



Development Consent Order Number

**TR010054**

Project Title

**M54 to M6 Link Road**

Development Consent Order Drawing Number

**TR010054/APP/2.7**

Drawing Title

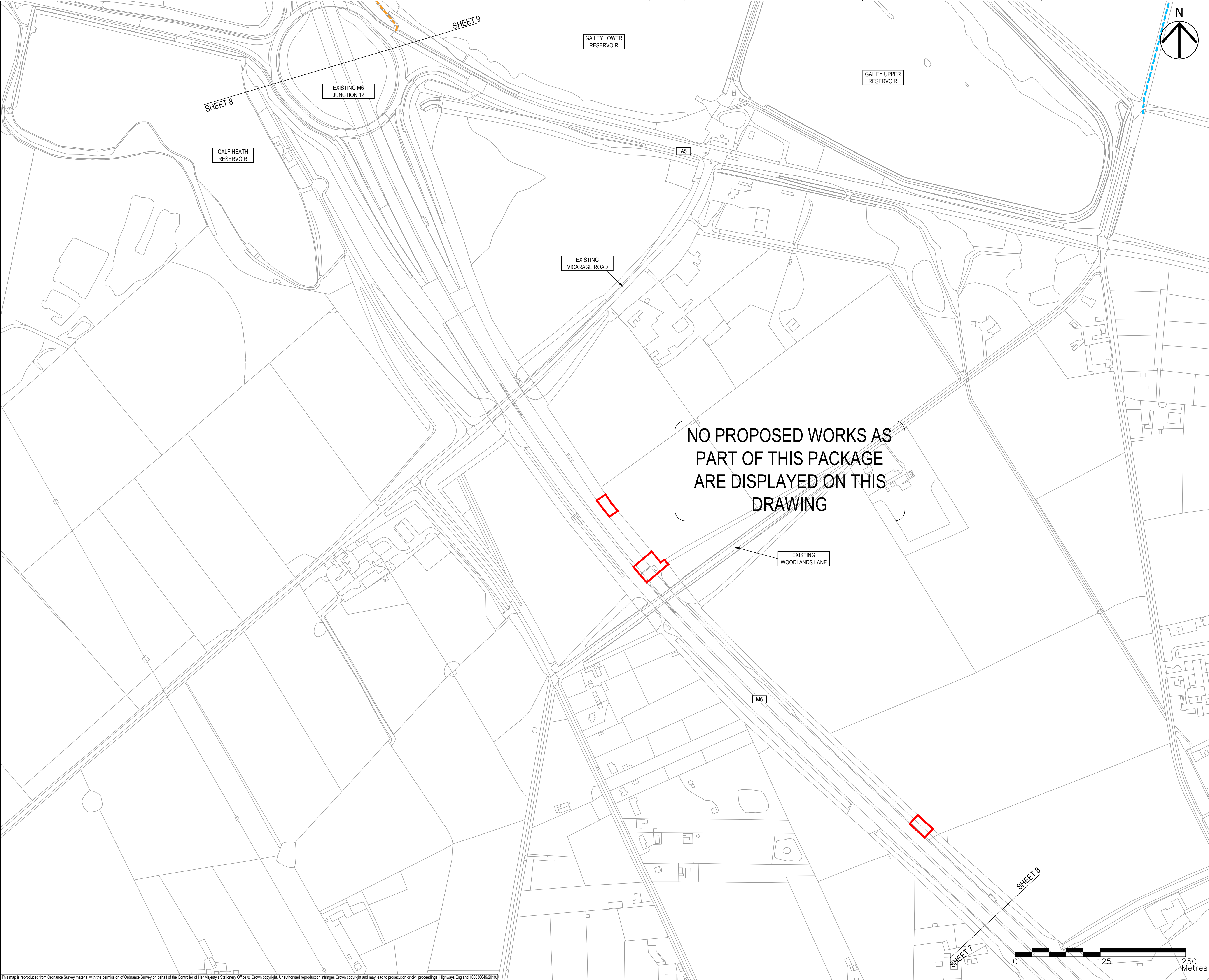
**STREETS, RIGHTS OF WAY AND ACCESS PLANS  
REGULATION 5(2)(K)  
SHEET 7 OF 10**

Designed MW	Drawn MW	Checked AM	Approved RR	Date 16/01/20
Internal Project No. 60536736			Suitability S8	
Scale @ A1 1:2500H/1:2500V			Zone Development Consent Order	

THIS DOCUMENT HAS BEEN PREPARED PURSUANT TO AND SUBJECT TO THE TERMS OF AECOM'S APPOINTMENT BY ITS CLIENT. AECOM ACCEPTS NO LIABILITY FOR ANY USE OF THIS DOCUMENT OTHER THAN BY ITS ORIGINAL CLIENT OR FOLLOWING AECOM'S EXPRESS AGREEMENT TO SUCH USE, AND ONLY FOR THE PURPOSES FOR WHICH IT WAS PREPARED AND PROVIDED.

Drawing Number HE514465	1 Originator -ACM	1 Volume -DCO-	Rev P02
Location Z3_SW_PR_Z	1 Type -DR-CH-1407	1 Role 1 Number	





- NOTES
1. THIS DRAWING IS TO BE READ IN CONJUNCTION WITH ALL OTHER RELEVANT DOCUMENTATION.
  2. DO NOT SCALE FROM THIS DRAWING. USE ONLY PRINTED DIMENSIONS.
  3. ALL DIMENSIONS IN MILLIMETRES. ALL CHAINAGES, LEVELS AND COORDINATES ARE IN METRES UNLESS DEFINED OTHERWISE.
  4. THIS DRAWING IS TO BE READ IN CONJUNCTION WITH THE PROJECT HEALTH & SAFETY FILE FOR ANY IDENTIFIED POTENTIAL RISKS.
  5. THE WORKS ARE SHOWN ILLUSTRATIVELY ONLY AND ARE SUBJECT TO CHANGE THROUGH DETAILED DESIGN IN ACCORDANCE WITH THE TERMS OF THE DEVELOPMENT CONSENT ORDER.
  6. AREAS OF EXISTING CARRIAGEWAY TO BE REMOVED ARE SHOWN FOR INFORMATION ONLY. THESE AREAS ARE NOT TO BE STOPPED UP AS THEY WILL REMAIN WITHIN THE PUBLIC HIGHWAY BOUNDARY AND IN SOME CASES DIRECTLY REPLACED WITH NEW HIGHWAY ALIGNMENTS.

- KEY
- LIMITS OF LAND TO BE ACQUIRED OR USED PERMANENTLY OR TEMPORARILY (THE ORDER LIMITS)
  - LAND NOT INCLUDED WITHIN THE ORDER LIMITS
  - EXISTING HIGHWAY TO BE STOPPED UP
  - AREAS OF EXISTING CARRIAGEWAY TO BE REMOVED
  - PROPOSED / IMPROVED PRIVATE MEANS OF ACCESS
  - PROPOSED / IMPROVED MAINTENANCE TRACK
  - EXISTING PRIVATE MEANS OF ACCESS TO BE STOPPED UP
  - EXISTING RIGHT OF WAY (BRIDLEWAY)
  - EXISTING RIGHT OF WAY (FOOTPATH)
  - EXISTING RIGHT OF WAY TO BE REMOVED
  - PROPOSED RIGHT OF WAY (BRIDLEWAY)
  - PROPOSED RIGHT OF WAY (FOOTPATH)
  - PROPOSED FOOTWAY
  - PROPOSED SHARED FOOTWAY / CYCLEWAY
  - PRIVATE MEANS OF ACCESS / RIGHT OF WAY TO BE IMPROVED, CREATED OR STOPPED UP DETAILED IN SCHEDULE 4
  - START / END POINT OF AREA OF EXISTING ROAD TO BE CREATED OR STOPPED UP DETAILED IN SCHEDULE 4
  - PROPOSED STRUCTURE

First Issue	MW	RR	06/12/19	P01
Updated following Consultee comments	MW	RR	16/01/20	P02
Revision Details		By	Date	Suffix
		Check		

Purpose of issue		DCO APPLICATION		
Client		Highways England		
Floor 5		Two Colmore Square		
38 Colmore Circus		Birmingham		
B4 6BN				
Development Consent Order Number		TR010054		
Project Title		M54 to M6 Link Road		

Development Consent Order Drawing Number	TR010054/APP/2.7
------------------------------------------	------------------

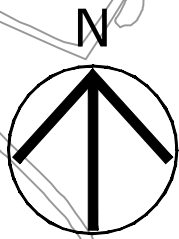
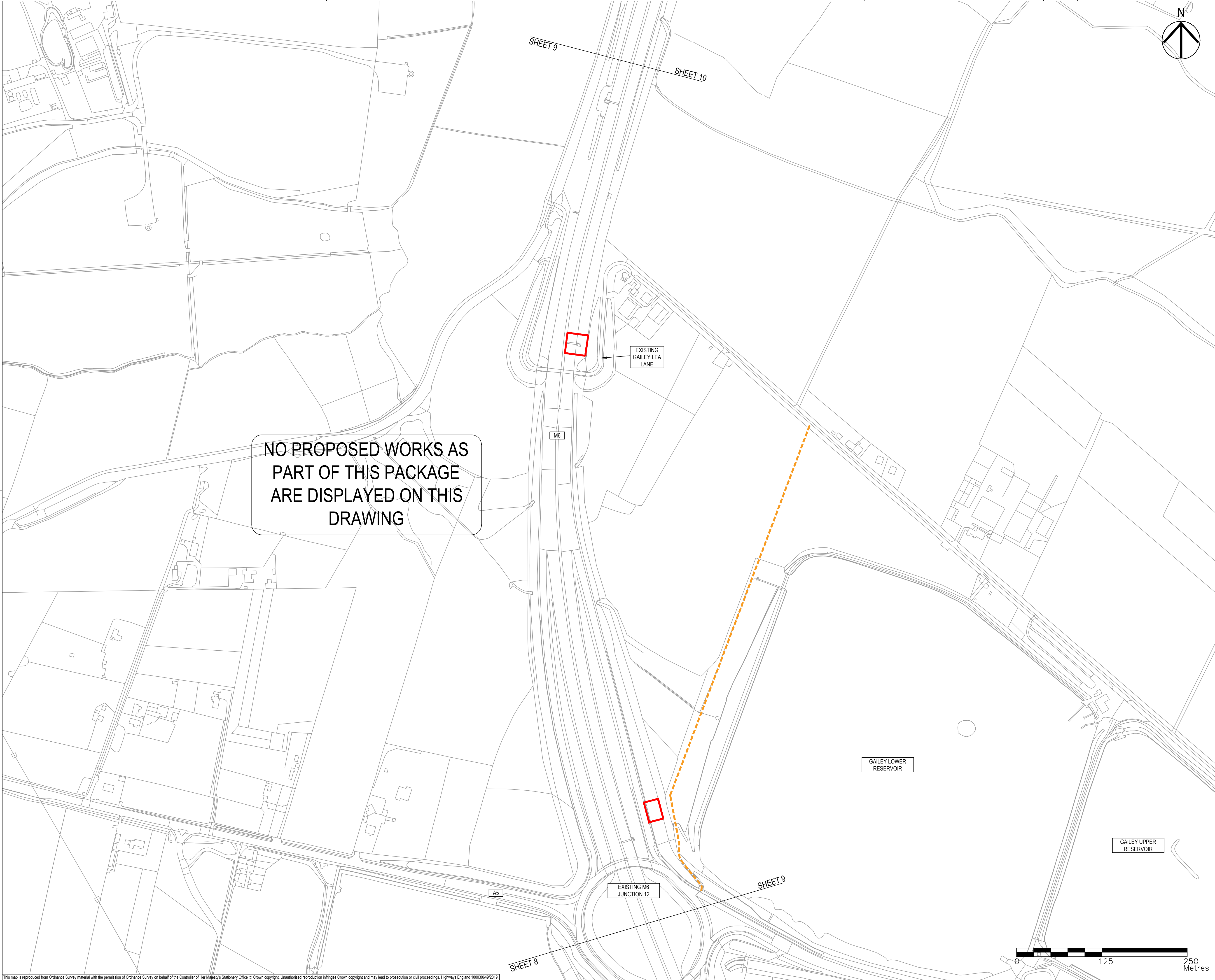
Drawing Title	STREETS, RIGHTS OF WAY AND ACCESS PLANS REGULATION 5(2)(K) SHEET 8 OF 10
---------------	--------------------------------------------------------------------------------

Designed MW	Drawn MW	Checked AM	Approved RR	Date 16/01/20
Internal Project No. 60536736		Suitability S8		
Scale @ A1 1:2500H/1:2500V		Zone Development Consent Order		

THIS DOCUMENT HAS BEEN PREPARED PURSUANT TO AND SUBJECT TO THE TERMS OF AECOM'S APPOINTMENT BY ITS CLIENT. AECOM ACCEPTS NO LIABILITY FOR ANY USE OF THIS DOCUMENT OTHER THAN BY ITS ORIGINAL CLIENT OR FOLLOWING AECOM'S EXPRESS AGREEMENT TO SUCH USE, AND ONLY FOR THE PURPOSES FOR WHICH IT WAS PREPARED AND PROVIDED.

Drawing Number HE514465	1 Originator -ACM	1 Volume -DCO	Rev P02
Location Z3_SW_PR_Z	1 Type -DR-CH-1408	1 Role 1 Number	





- NOTES
1. THIS DRAWING IS TO BE READ IN CONJUNCTION WITH ALL OTHER RELEVANT DOCUMENTATION.
  2. DO NOT SCALE FROM THIS DRAWING. USE ONLY PRINTED DIMENSIONS.
  3. ALL DIMENSIONS IN MILLIMETRES. ALL CHAINAGES, LEVELS AND COORDINATES ARE IN METRES UNLESS DEFINED OTHERWISE.
  4. THIS DRAWING IS TO BE READ IN CONJUNCTION WITH THE PROJECT HEALTH & SAFETY FILE FOR ANY IDENTIFIED POTENTIAL RISKS.
  5. THE WORKS ARE SHOWN ILLUSTRATIVELY ONLY AND ARE SUBJECT TO CHANGE THROUGH DETAILED DESIGN IN ACCORDANCE WITH THE TERMS OF THE DEVELOPMENT CONSENT ORDER.
  6. AREAS OF EXISTING CARRIAGEWAY TO BE REMOVED ARE SHOWN FOR INFORMATION ONLY. THESE AREAS ARE NOT TO BE STOPPED UP AS THEY WILL REMAIN WITHIN THE PUBLIC HIGHWAY BOUNDARY AND IN SOME CASES DIRECTLY REPLACED WITH NEW HIGHWAY ALIGNMENTS.

- KEY
- LIMITS OF LAND TO BE ACQUIRED OR USED PERMANENTLY OR TEMPORARILY (THE ORDER LIMITS)
  - LAND NOT INCLUDED WITHIN THE ORDER LIMITS
  - EXISTING HIGHWAY TO BE STOPPED UP
  - AREAS OF EXISTING CARRIAGEWAY TO BE REMOVED
  - PROPOSED / IMPROVED PRIVATE MEANS OF ACCESS
  - PROPOSED / IMPROVED MAINTENANCE TRACK
  - EXISTING PRIVATE MEANS OF ACCESS TO BE STOPPED UP
  - EXISTING RIGHT OF WAY (BRIDLEWAY)
  - EXISTING RIGHT OF WAY (FOOTPATH)
  - EXISTING RIGHT OF WAY TO BE REMOVED
  - PROPOSED RIGHT OF WAY (BRIDLEWAY)
  - PROPOSED RIGHT OF WAY (FOOTPATH)
  - PROPOSED FOOTWAY
  - PROPOSED SHARED FOOTWAY / CYCLEWAY
  - PRIVATE MEANS OF ACCESS / RIGHT OF WAY TO BE IMPROVED, CREATED OR STOPPED UP DETAILED IN SCHEDULE 4
  - START / END POINT OF AREA OF EXISTING ROAD TO BE CREATED OR STOPPED UP DETAILED IN SCHEDULE 4
  - PROPOSED STRUCTURE

First Issue	MW	RR	06/12/19	P01
Updated following Consultee comments	MW	RR	16/01/20	P02
Revision Details	By	Check	Date	Suffix

Purpose of issue	DCO APPLICATION
Client	Highways England Floor 5 Two Colmore Square 38 Colmore Circus Birmingham B4 6BN
Development Consent Order Number	TR010054
Project Title	M54 to M6 Link Road

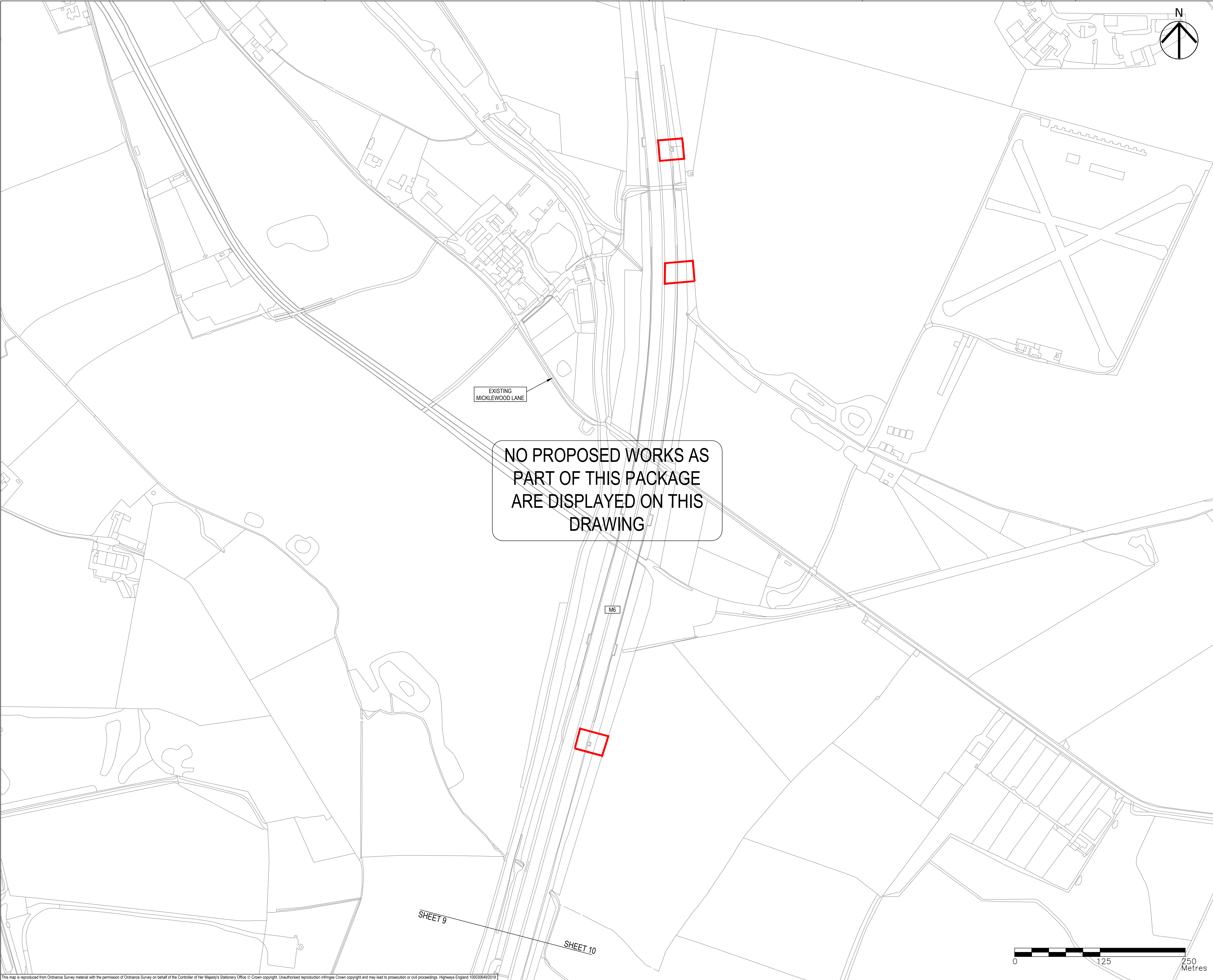
Development Consent Order Drawing Number	TR010054/APP/2.7
Drawing Title	STREETS, RIGHTS OF WAY AND ACCESS PLANS REGULATION 5(2)(K) SHEET 9 OF 10

Designed MW	Drawn MW	Checked AM	Approved RR	Date 16/01/20
Internal Project No. 60536736	Suitability S8	Zone	Development Consent Order	
Scale @ A1 1:2500H/1:2500V				

THIS DOCUMENT HAS BEEN PREPARED PURSUANT TO AND SUBJECT TO THE TERMS OF AECOM'S APPOINTMENT BY ITS CLIENT. AECOM ACCEPTS NO LIABILITY FOR ANY USE OF THIS DOCUMENT OTHER THAN BY ITS ORIGINAL CLIENT OR FOLLOWING AECOM'S EXPRESS AGREEMENT TO SUCH USE, AND ONLY FOR THE PURPOSES FOR WHICH IT WAS PREPARED AND PROVIDED.

Drawing Number HE514465	Highways England PIN -ACM	1 Originator -DCO-	1 Volume -DR-CH-1409	Rev P02
Location Z3_SW_PR_Z		1 Type	1 Role	1 Number





- NOTES
1. THIS DRAWING IS TO BE READ IN CONJUNCTION WITH ALL OTHER RELEVANT DOCUMENTATION.
  2. DO NOT SCALE FROM THIS DRAWING. USE ONLY PRINTED DIMENSIONS.
  3. ALL DIMENSIONS IN MILLIMETRES. ALL CHAINAGES, LEVELS AND COORDINATES ARE IN METRES UNLESS DEFINED OTHERWISE.
  4. THIS DRAWING IS TO BE READ IN CONJUNCTION WITH THE PROJECT HEALTH & SAFETY FILE FOR ANY IDENTIFIED POTENTIAL RISKS.
  5. THE WORKS ARE SHOWN ILLUSTRATIVELY ONLY AND ARE SUBJECT TO CHANGE THROUGH DETAILED DESIGN IN ACCORDANCE WITH THE TERMS OF THE DEVELOPMENT CONSENT ORDER.
  6. AREAS OF EXISTING CARRIAGEWAY TO BE REMOVED ARE SHOWN FOR INFORMATION ONLY. THESE AREAS ARE NOT TO BE STOPPED UP AS THEY WILL REMAIN WITHIN THE PUBLIC HIGHWAY BOUNDARY AND IN SOME CASES DIRECTLY REPLACED WITH NEW HIGHWAY ALIGNMENTS.

- KEY
- LIMITS OF LAND TO BE ACQUIRED OR USED PERMANENTLY OR TEMPORARILY (THE ORDER LIMITS)
  - LAND NOT INCLUDED WITHIN THE ORDER LIMITS
  - EXISTING HIGHWAY TO BE STOPPED UP
  - AREAS OF EXISTING CARRIAGEWAY TO BE REMOVED
  - PROPOSED / IMPROVED PRIVATE MEANS OF ACCESS
  - PROPOSED / IMPROVED MAINTENANCE TRACK
  - EXISTING PRIVATE MEANS OF ACCESS TO BE STOPPED UP
  - EXISTING RIGHT OF WAY (BRIDLEWAY)
  - EXISTING RIGHT OF WAY (FOOTPATH)
  - EXISTING RIGHT OF WAY TO BE REMOVED
  - PROPOSED RIGHT OF WAY (BRIDLEWAY)
  - PROPOSED RIGHT OF WAY (FOOTPATH)
  - PROPOSED FOOTWAY
  - PROPOSED SHARED FOOTWAY / CYCLEWAY
  - PRIVATE MEANS OF ACCESS / RIGHT OF WAY TO BE IMPROVED, CREATED OR STOPPED UP DETAILED IN SCHEDULE 4
  - START / END POINT OF AREA OF EXISTING ROAD TO BE CREATED OR STOPPED UP DETAILED IN SCHEDULE 4
  - PROPOSED STRUCTURE

First Issue	MW	RR	06/12/19	P01
Updated following Consultee comments	MW	RR	16/01/20	P02
Revision Details	By	Check	Date	Suffix

Purpose of issue

DCO APPLICATION

Client

Highways England

Floor 5

Two Colmore Square

38 Colmore Circus

Birmingham

B4 6BN

highways england

Development Consent Order Number

TR010054

Project Title

M54 to M6 Link Road

Development Consent Order Drawing Number

TR010054/APP/2.7

Drawing Title

STREETS, RIGHTS OF WAY AND ACCESS PLANS

REGULATION 5(2)(K)

SHEET 10 OF 10

Designed	Drawn	Checked	Approved	Date
MW	MW	AM	RR	16/01/20
Internal Project No.				Suitability
60536736				S8
Scale @ A1				Zone
1:2500H/1:2500V				Development Consent Order

THIS DOCUMENT HAS BEEN PREPARED PURSUANT TO AND SUBJECT TO THE TERMS OF AECOM'S APPOINTMENT BY ITS CLIENT. AECOM ACCEPTS NO LIABILITY FOR ANY USE OF THIS DOCUMENT OTHER THAN BY ITS ORIGINAL CLIENT OR FOLLOWING AECOM'S EXPRESS AGREEMENT TO SUCH USE, AND ONLY FOR THE PURPOSES FOR WHICH IT WAS PREPARED AND PROVIDED.

Drawing Number	Highways England PIN	1 Originator	1 Volume	Rev
HE514465	-ACM	-DCO		P02
Z3_SW_PR_Z		-DR-CH-1410		
Location	1 Type	1 Role	1 Number	